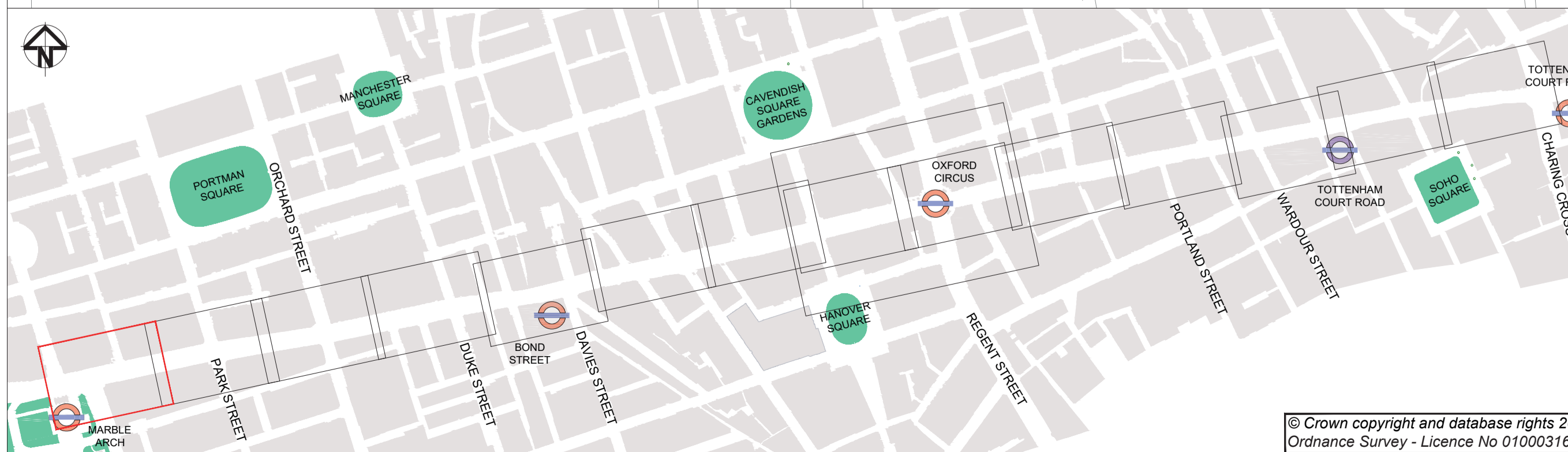
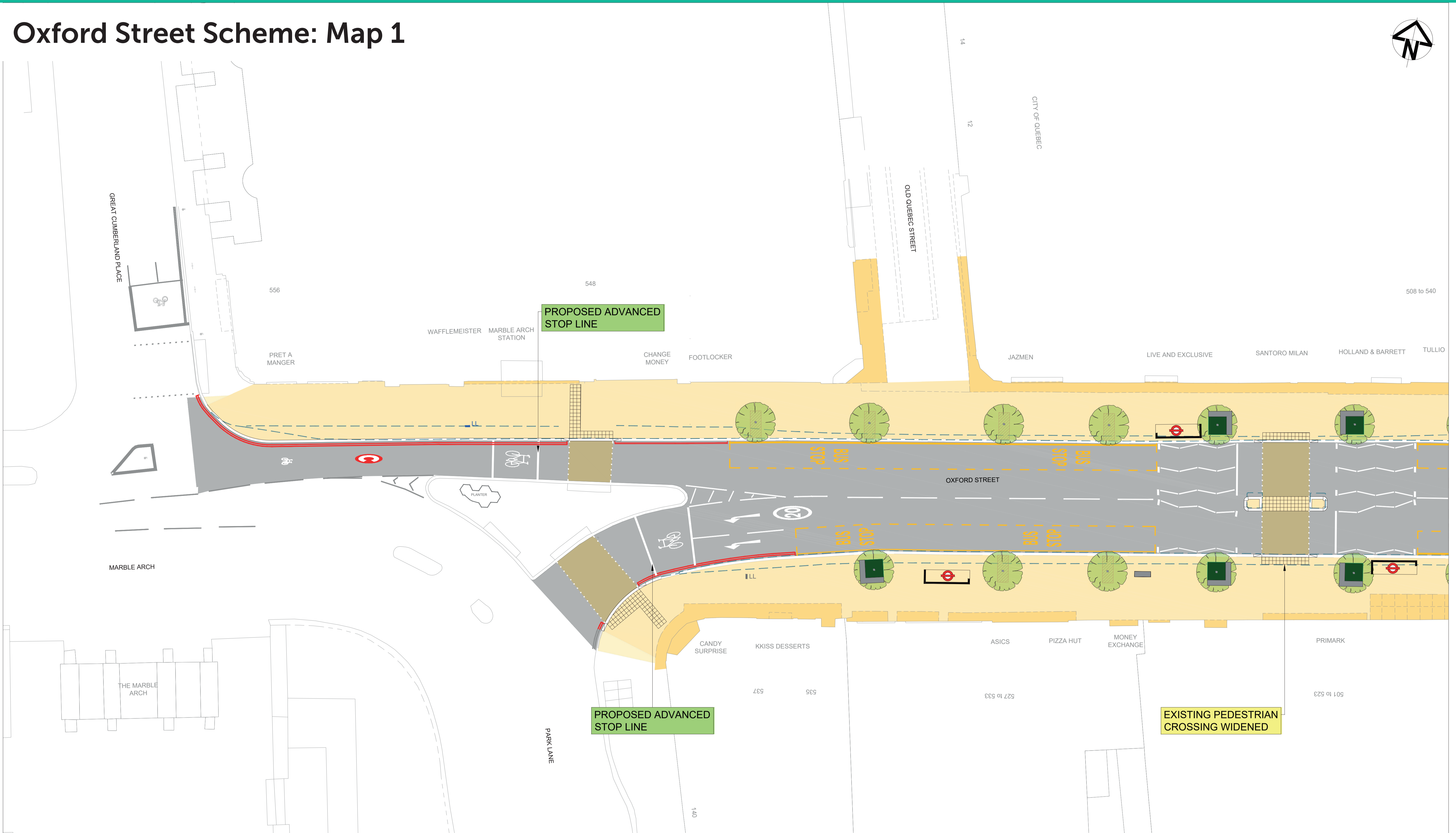
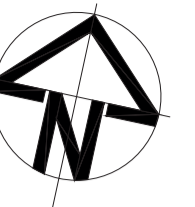


Oxford Street Scheme: Map 1



KEY:

	HIGHWAY NOT MAINTAINED AT PUBLIC EXPENSE		EXISTING KERB TO BE REMOVED
	CARRIAGEWAY		CARRIAGEWAY RAMP
	RAISED CARRIAGEWAY		PROPOSED BUS SHELTER
	PROPOSED PAVING		PROPOSED BENCH
	EXISTING PAVING		PROPOSED IN-GROUND PLANTER
	PROPOSED PEDESTRIAN CROSSING		PROPOSED RAISED PLANTER
	PROPOSED LOADING BAY		PROPOSED TREE PIT
	PROPOSED TACTILE PAVING		EXISTING TREE RETAINED
	PROPOSED KERB		PROPOSED TREE
			PROPOSED CYCLE RACK
			EXISTING TELEPHONE BOX
			RELOCATED TELEPHONE BOX

NOTE: TRADING KIOSKS HAVE BEEN OMITTED FROM THE CONSULTATION PLANS WHILE DIRECT DISCUSSIONS TAKE PLACE ON LOCATION OPTIONS

ANNOTATIONS

	PEDESTRIAN / PUBLIC REALM IMPROVEMENTS
	CYCLING IMPROVEMENTS AND GREENING
	TRAFFIC IMPROVEMENTS
	TRAFFIC MOVEMENT CHANGES

OSD-ARC-OS-HPC-DR-X-00001 P04

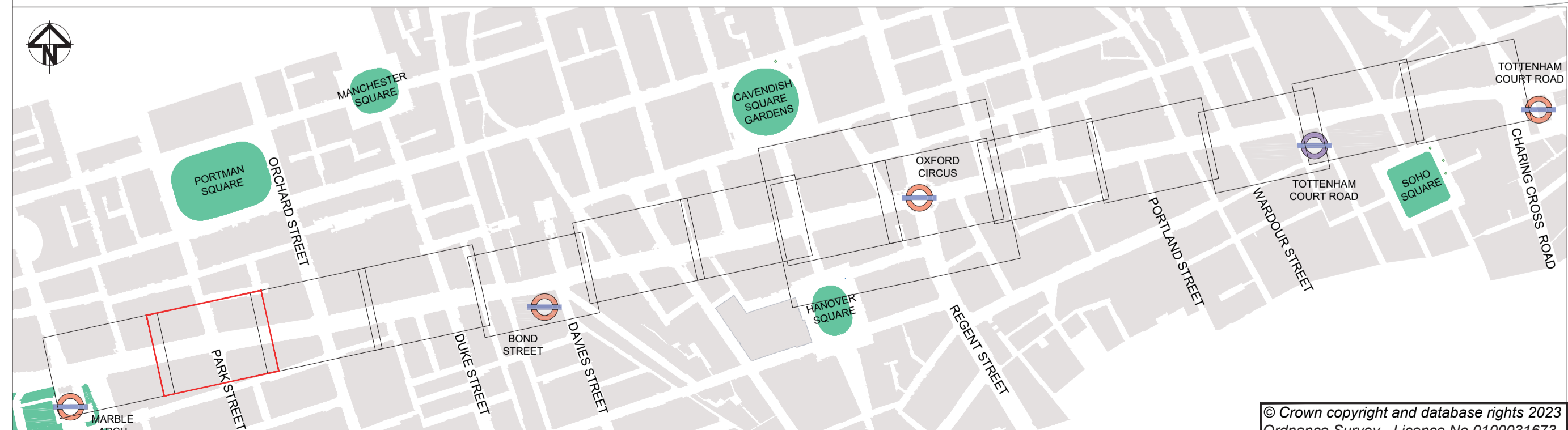
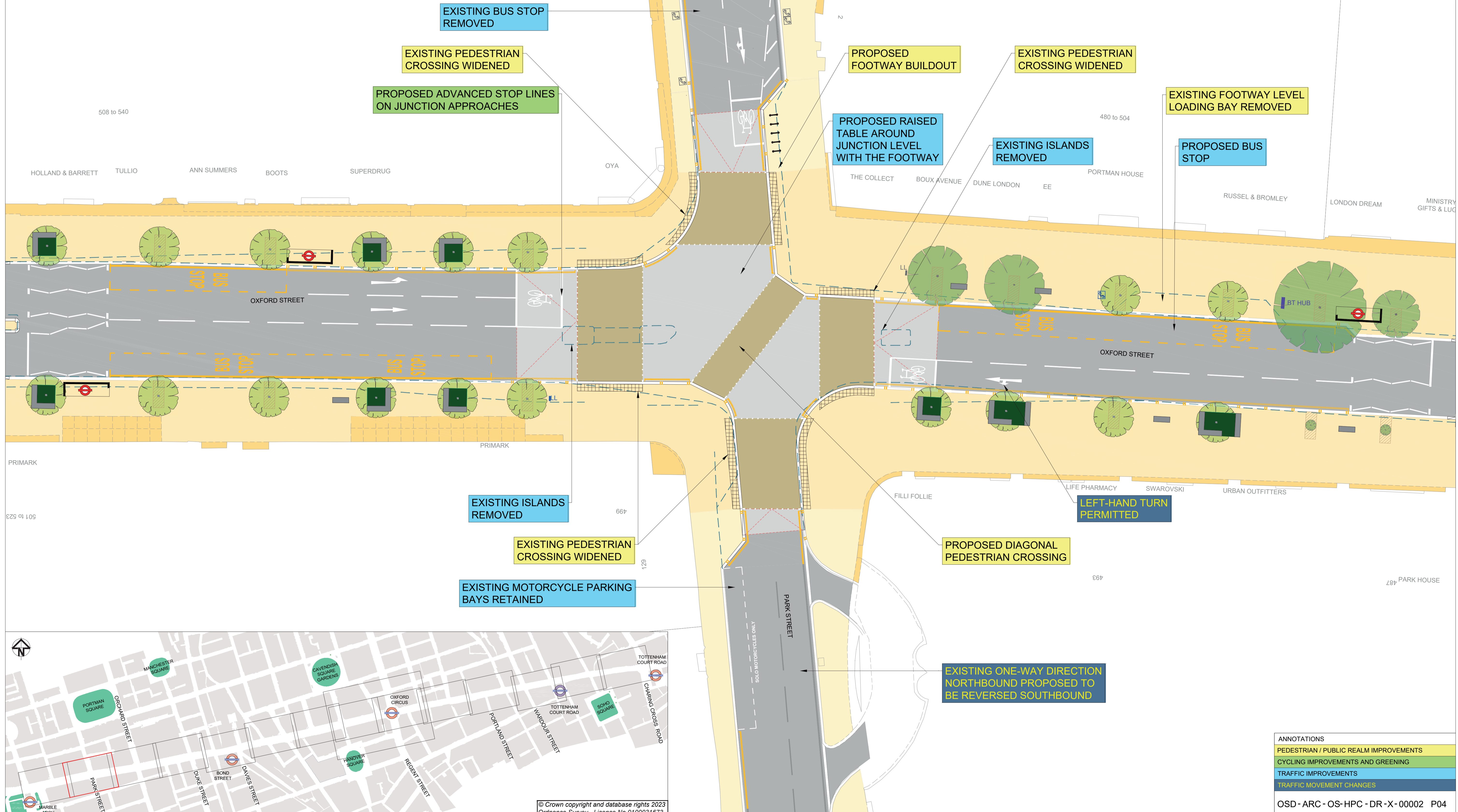
© Crown copyright and database rights 2023
Ordnance Survey - Licence No 0100031673

Oxford Street Scheme: Map 2

KEY:

	HIGHWAY NOT MAINTAINED AT PUBLIC EXPENSE		EXISTING KERB TO BE REMOVED
	CARRIAGEWAY		CARRIAGEWAY RAMP
	RAISED CARRIAGEWAY		PROPOSED BUS SHELTER
	PROPOSED PAVING		PROPOSED BENCH
	EXISTING PAVING		PROPOSED IN-GROUND PLANTER
	PROPOSED PEDESTRIAN CROSSING		PROPOSED RAISED PLANTER
	PROPOSED LOADING BAY		PROPOSED TREE PIT
	PROPOSED TACTILE PAVING		EXISTING TREE RETAINED
	PROPOSED KERB		PROPOSED TREE
			PROPOSED CYCLE RACK
			EXISTING TELEPHONE BOX
			RELOCATED TELEPHONE BOX

NOTE: TRADING KIOSKS HAVE BEEN OMITTED FROM THE CONSULTATION PLANS WHILE DIRECT DISCUSSIONS TAKE PLACE ON LOCATION OPTIONS



© Crown copyright and database rights 2023
Ordnance Survey - Licence No 0100031673

ANNOTATIONS

	PEDESTRIAN / PUBLIC REALM IMPROVEMENTS
	CYCLING IMPROVEMENTS AND GREENING
	TRAFFIC IMPROVEMENTS
	TRAFFIC MOVEMENT CHANGES

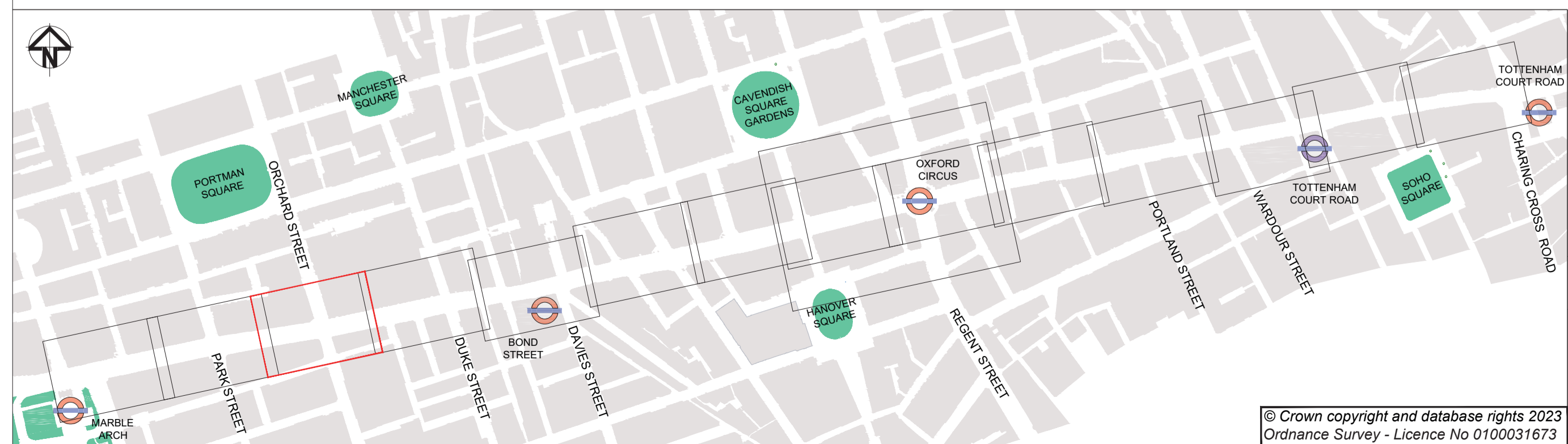
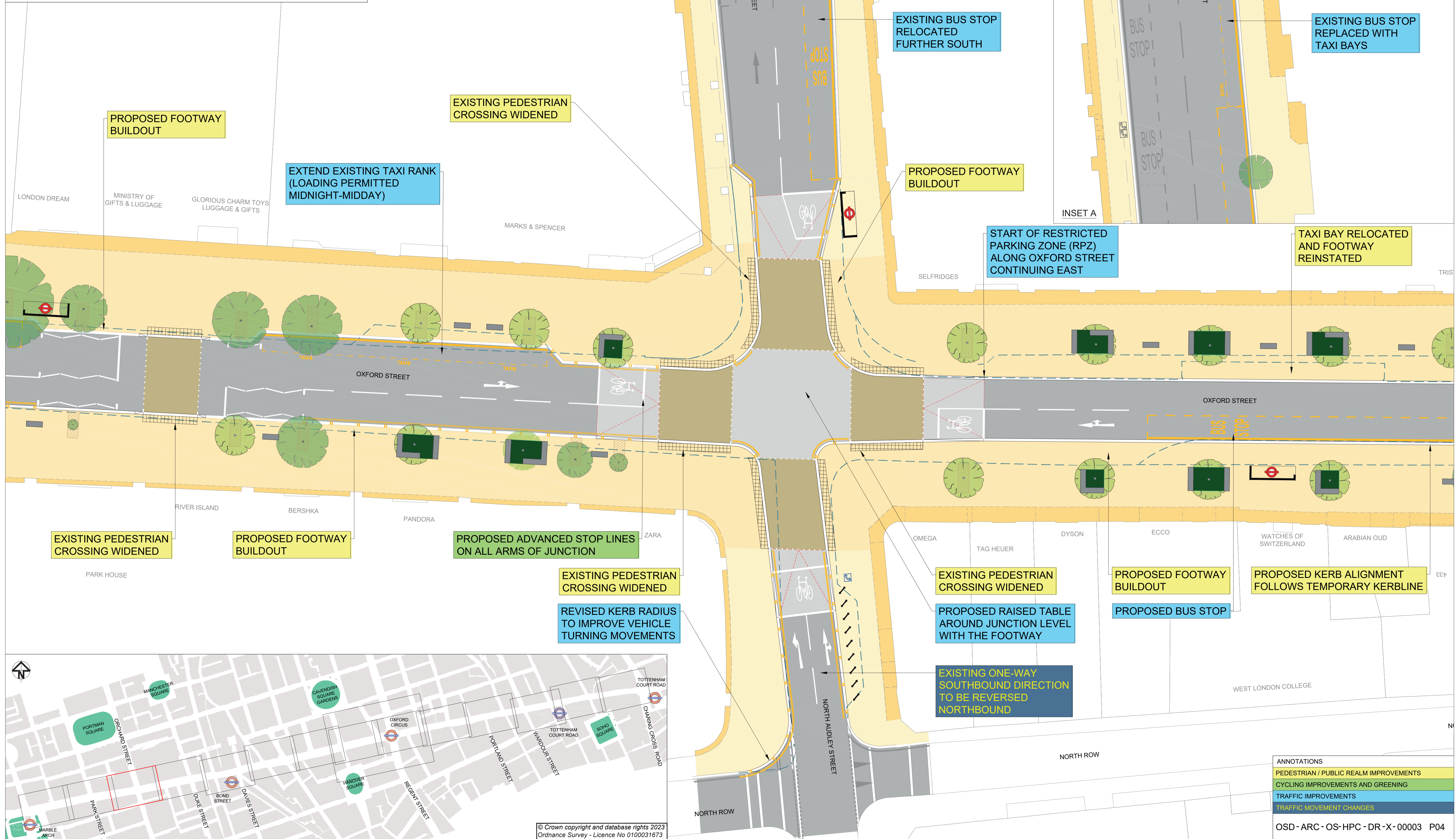
OSD - ARC - OS - HPC - DR - X - 00002 P04

Oxford Street Scheme: Map 3

KEY:

	HIGHWAY NOT MAINTAINED AT PUBLIC EXPENSE		EXISTING KERB TO BE REMOVED
	CARRIAGEWAY		CARRIAGEWAY RAMP
	RAISED CARRIAGEWAY		PROPOSED BUS SHELTER
	PROPOSED PAVING		PROPOSED BENCH
	EXISTING PAVING		PROPOSED IN-GROUND PLANTER
	PROPOSED PEDESTRIAN CROSSING		PROPOSED RAISED PLANTER
	PROPOSED LOADING BAY		PROPOSED TREE PIT
	PROPOSED TACTILE PAVING		EXISTING TREE RETAINED
	PROPOSED KERB		PROPOSED TREE
			PROPOSED CYCLE RACK
			EXISTING TELEPHONE BOX
			RELOCATED TELEPHONE BOX

NOTE: TRADING KIOSKS HAVE BEEN OMITTED FROM THE CONSULTATION PLANS WHILE DIRECT DISCUSSIONS TAKE PLACE ON LOCATION OPTIONS



ANNOTATIONS

- PEDESTRIAN / PUBLIC REALM IMPROVEMENTS
- CYCLING IMPROVEMENTS AND GREENING
- TRAFFIC IMPROVEMENTS
- TRAFFIC MOVEMENT CHANGES

OSD-ARC-OS-HPC-DR-X-00003 P04

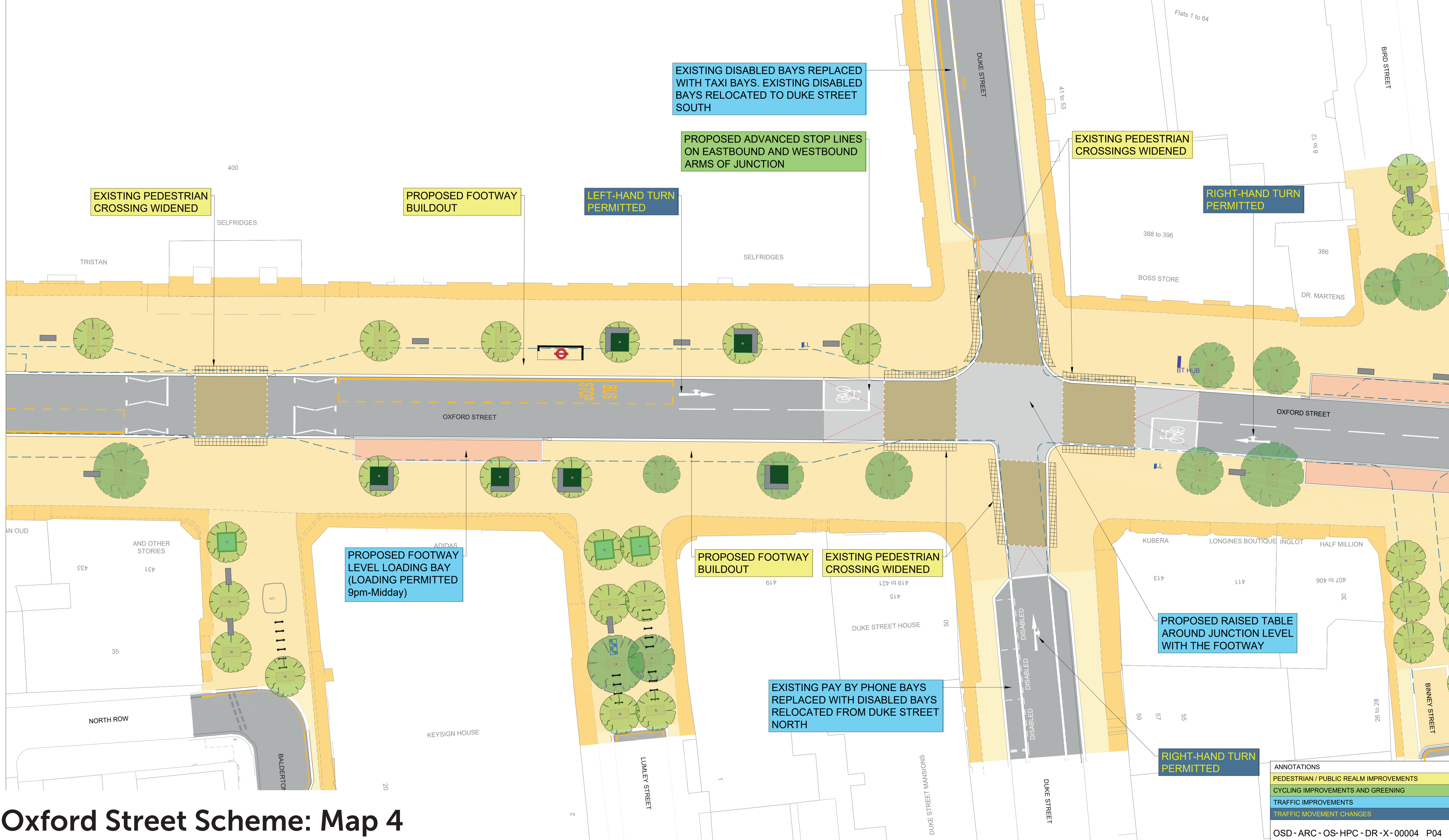


© Crown copyright and database rights 2023
Ordnance Survey - Licence No 0100031673

KEY:

	HIGHWAY NOT MAINTAINED AT PUBLIC EXPENSE		EXISTING KERB TO BE REMOVED
	CARRIAGEWAY		CARRIAGEWAY RAMP
	RAISED CARRIAGEWAY		PROPOSED BUS SHELTER
	PROPOSED PAVING		PROPOSED BENCH
	EXISTING PAVING		PROPOSED IN-GROUND PLANTER
	PROPOSED PEDESTRIAN CROSSING		PROPOSED RAISED PLANTER
	PROPOSED LOADING BAY		PROPOSED TREE PIT
	PROPOSED TACTILE PAVING		EXISTING TREE RETAINED
	PROPOSED KERB		PROPOSED TREE
			PROPOSED CYCLE RACK
			EXISTING TELEPHONE BOX
			RELOCATED TELEPHONE BOX

NOTE: TRADING KIOSKS HAVE BEEN OMITTED FROM THE CONSULTATION PLANS WHILE DIRECT DISCUSSIONS TAKE PLACE ON LOCATION OPTIONS



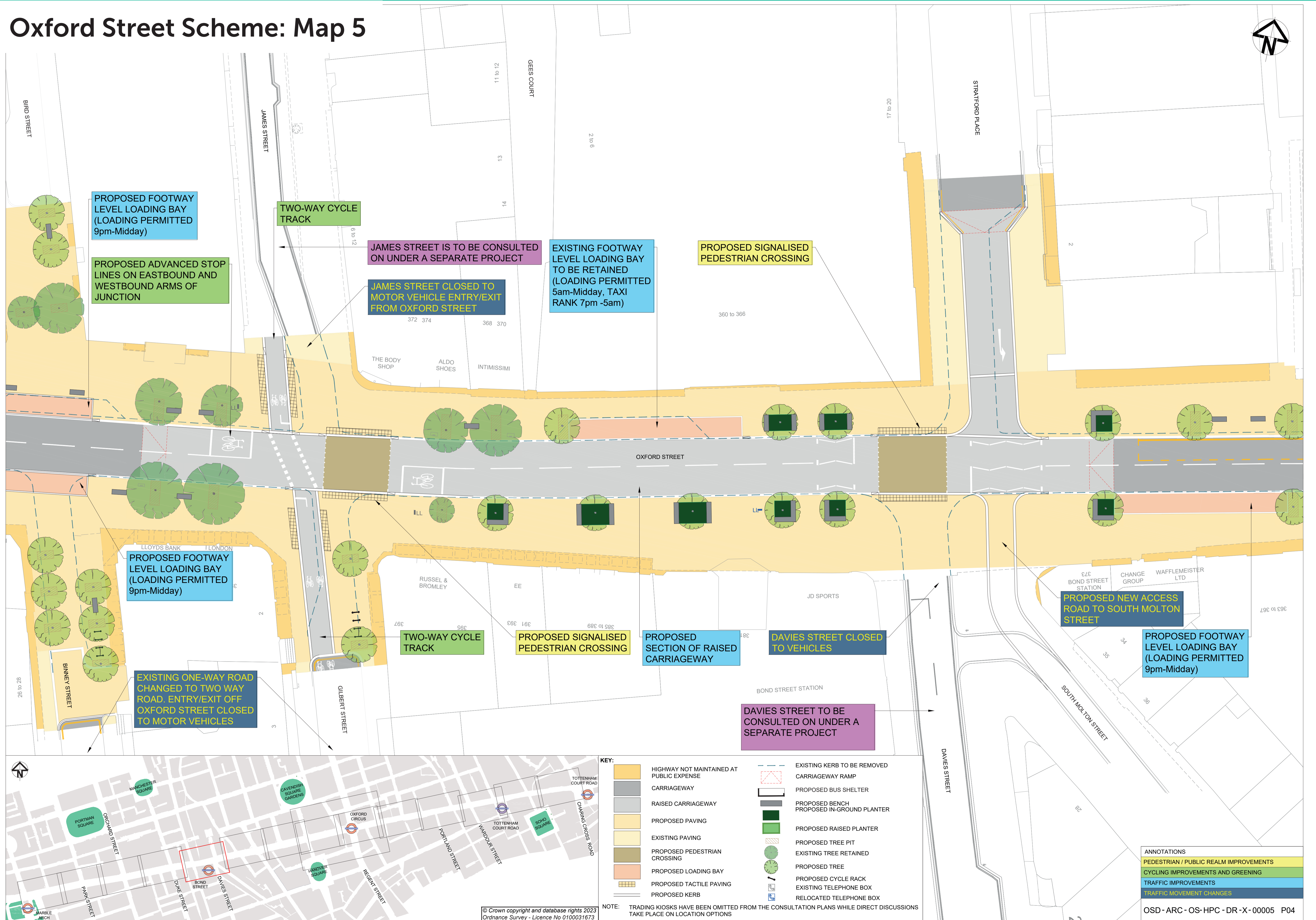
Oxford Street Scheme: Map 4

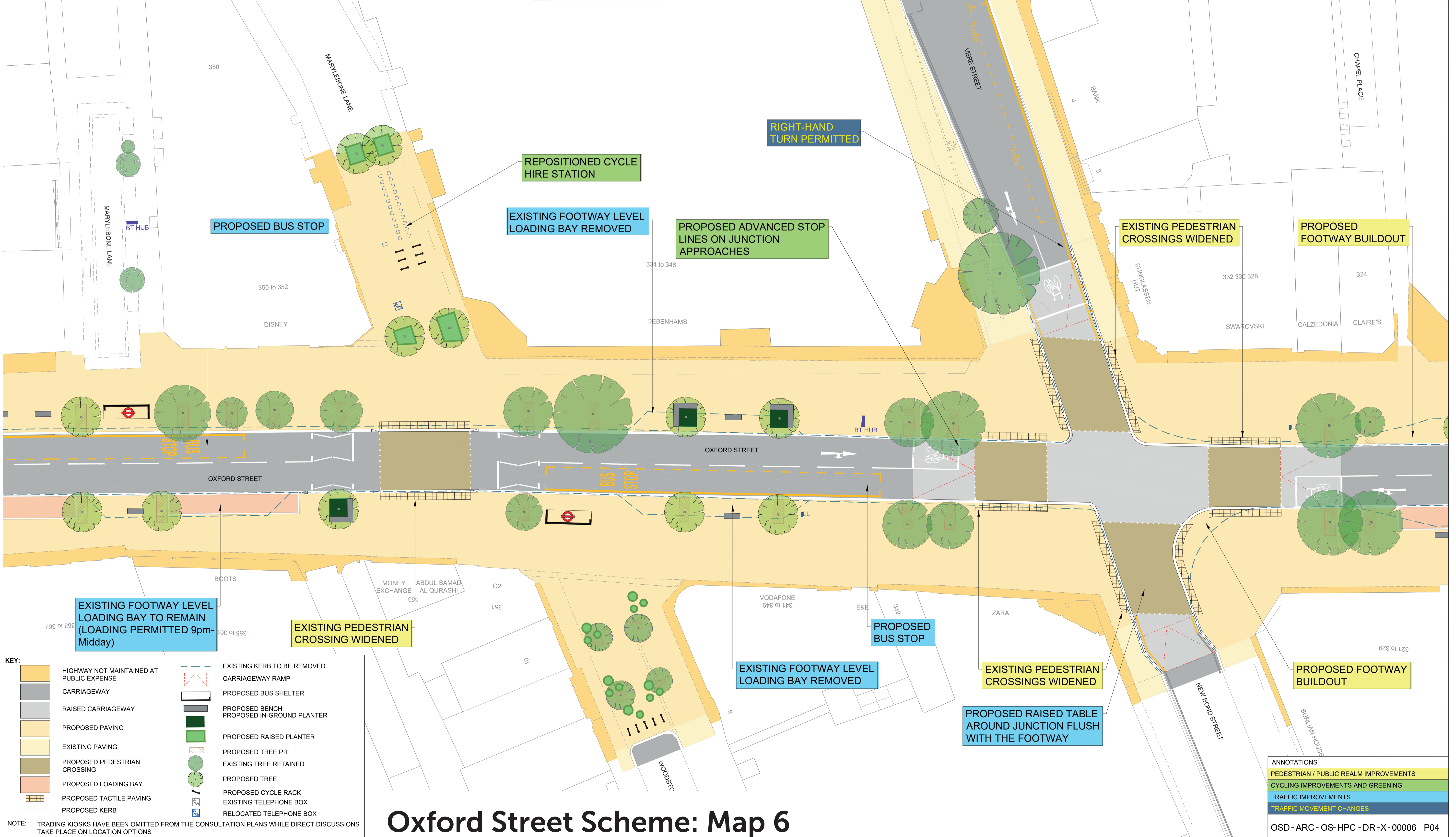
ANNOTATIONS

	PEDESTRIAN / PUBLIC REALM IMPROVEMENTS
	CYCLING IMPROVEMENTS AND GREENING
	TRAFFIC IMPROVEMENTS
	TRAFFIC MOVEMENT CHANGES

OSD - ARC - OS - HPC - DR - X - 00004 P04

Oxford Street Scheme: Map 5





KEY:

	HIGHWAY NOT MAINTAINED AT PUBLIC EXPENSE		EXISTING KERB TO BE REMOVED
	CARRIAGEWAY		CARRIAGEWAY RAMP
	RAISED CARRIAGEWAY		PROPOSED BUS SHELTER
	PROPOSED PAVING		PROPOSED BENCH PROPOSED IN-GROUND PLANTER
	EXISTING PAVING		PROPOSED RAISED PLANTER
	PROPOSED PEDESTRIAN CROSSING		PROPOSED TREE PIT
	PROPOSED LOADING BAY		EXISTING TREE RETAINED
	PROPOSED TACTILE PAVING		PROPOSED TREE
	PROPOSED KERB		PROPOSED CYCLE RACK
			EXISTING TELEPHONE BOX
			RELOCATED TELEPHONE BOX

NOTE: TRADING KIOSKS HAVE BEEN OMITTED FROM THE CONSULTATION PLANS WHILE DIRECT DISCUSSIONS TAKE PLACE ON LOCATION OPTIONS

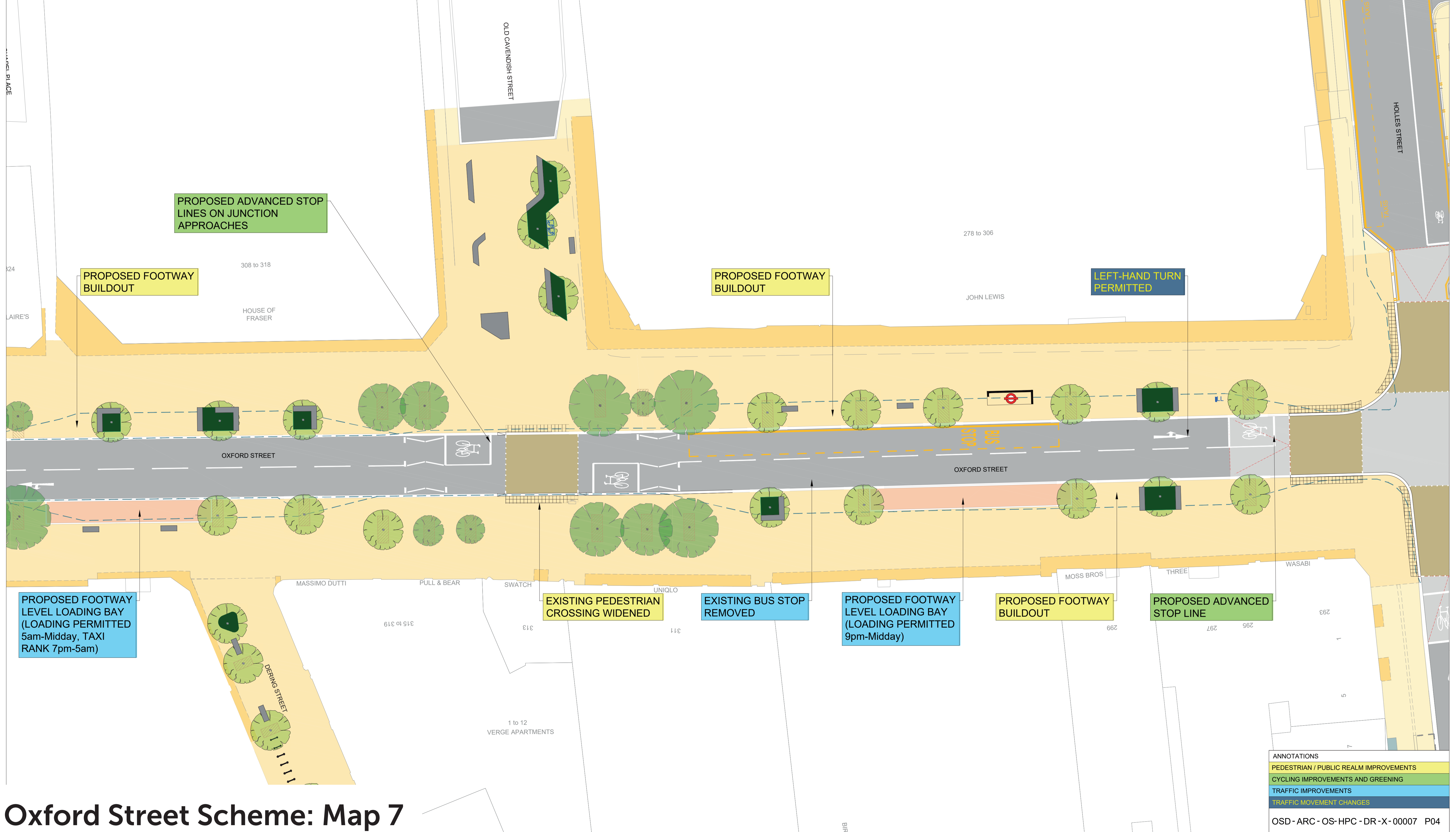
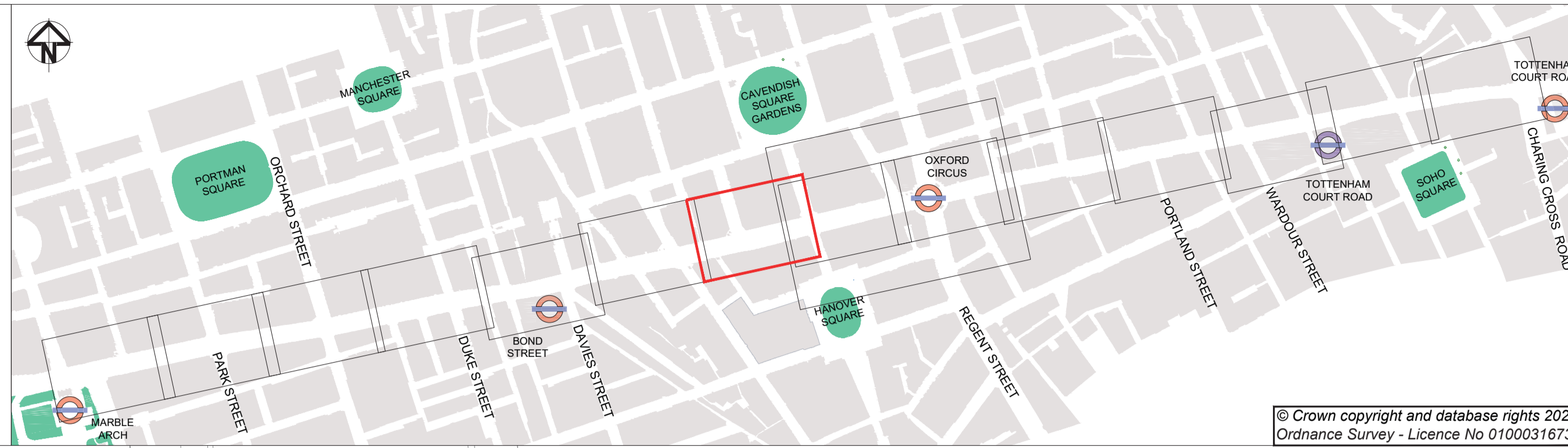
Oxford Street Scheme: Map 6

ANNOTATIONS

	PEDESTRIAN / PUBLIC REALM IMPROVEMENTS
	CYCLING IMPROVEMENTS AND GREENING
	TRAFFIC IMPROVEMENTS
	TRAFFIC MOVEMENT CHANGES

OSD - ARC - OS - HPC - DR - X - 00006 P04

- KEY:**
- HIGHWAY NOT MAINTAINED AT PUBLIC EXPENSE
 - CARRIAGEWAY
 - RAISED CARRIAGEWAY
 - PROPOSED PAVING
 - EXISTING PAVING
 - PROPOSED PEDESTRIAN CROSSING
 - PROPOSED LOADING BAY
 - PROPOSED TACTILE PAVING
 - PROPOSED KERB
 - EXISTING KERB TO BE REMOVED
 - CARRIAGEWAY RAMP
 - PROPOSED BUS SHELTER
 - PROPOSED BENCH
 - PROPOSED IN-GROUND PLANTER
 - PROPOSED RAISED PLANTER
 - PROPOSED TREE PIT
 - EXISTING TREE RETAINED
 - PROPOSED TREE
 - PROPOSED CYCLE RACK
 - EXISTING TELEPHONE BOX
 - RELOCATED TELEPHONE BOX
- NOTE:** TRADING KIOSKS HAVE BEEN OMITTED FROM THE CONSULTATION PLANS WHILE DIRECT DISCUSSIONS TAKE PLACE ON LOCATION OPTIONS

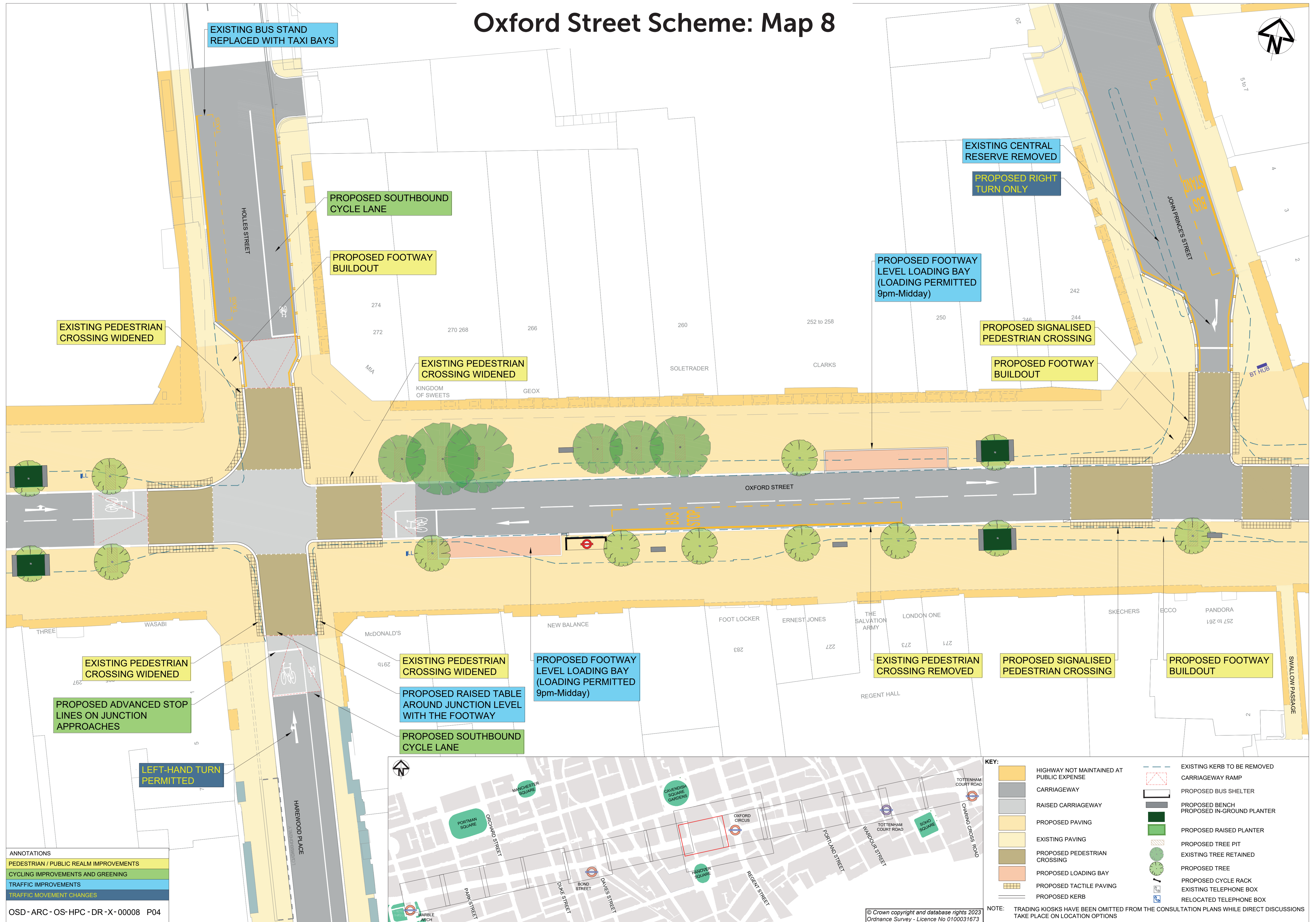


Oxford Street Scheme: Map 7

ANNOTATIONS	
	PEDESTRIAN / PUBLIC REALM IMPROVEMENTS
	CYCLING IMPROVEMENTS AND GREENING
	TRAFFIC IMPROVEMENTS
	TRAFFIC MOVEMENT CHANGES

OSD - ARC - OS - HPC - DR - X - 00007 P04

Oxford Street Scheme: Map 8



ANNOTATIONS

PEDESTRIAN / PUBLIC REALM IMPROVEMENTS
CYCLING IMPROVEMENTS AND GREENING
TRAFFIC IMPROVEMENTS
TRAFFIC MOVEMENT CHANGES

OSD-ARC-OS-HPC-DR-X-00008 P04

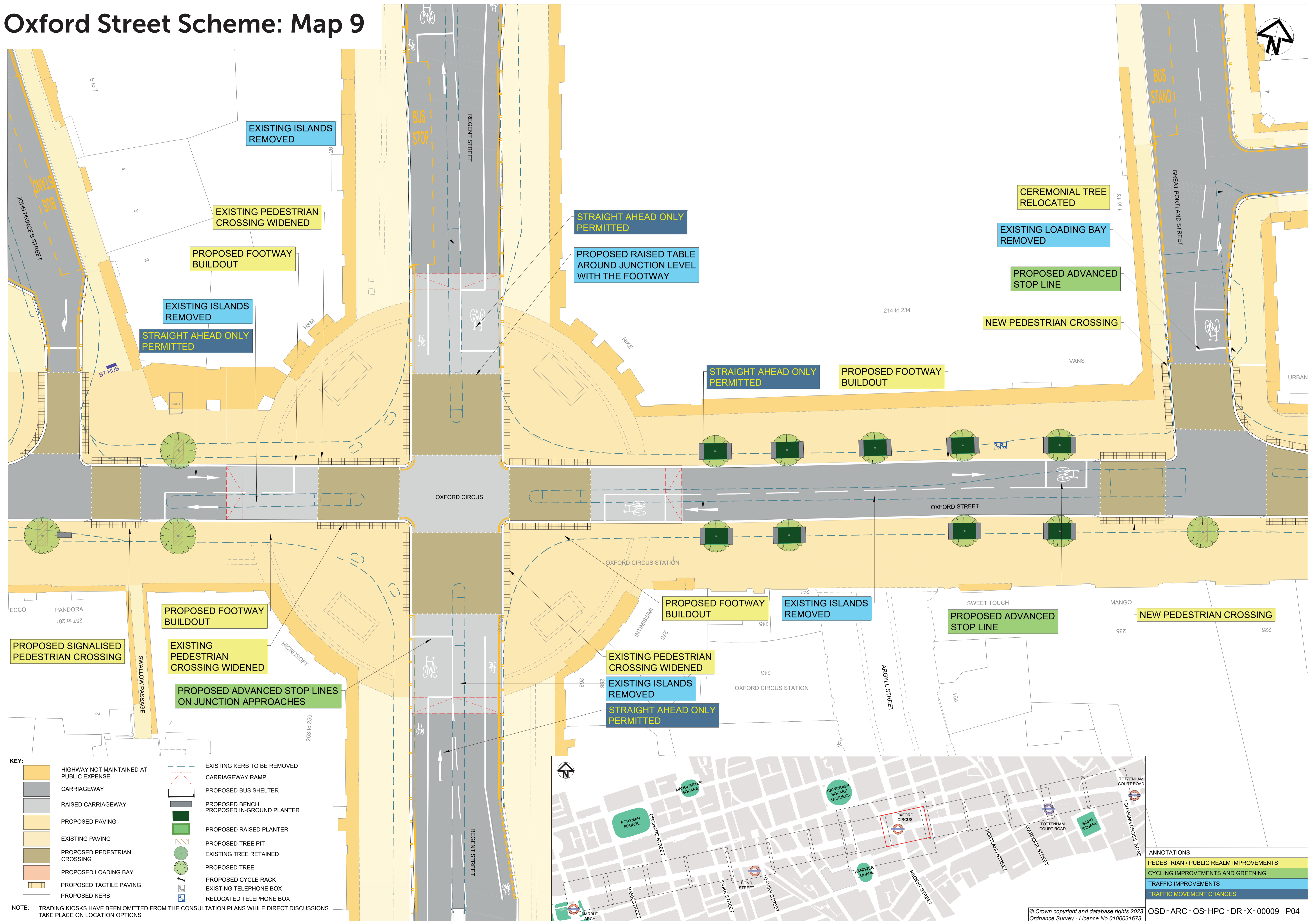
KEY:

	HIGHWAY NOT MAINTAINED AT PUBLIC EXPENSE		EXISTING KERB TO BE REMOVED
	CARRIAGEWAY		CARRIAGEWAY RAMP
	RAISED CARRIAGEWAY		PROPOSED BUS SHELTER
	PROPOSED PAVING		PROPOSED BENCH
	EXISTING PAVING		PROPOSED IN-GROUND PLANTER
	PROPOSED PEDESTRIAN CROSSING		PROPOSED RAISED PLANTER
	PROPOSED LOADING BAY		PROPOSED TREE PIT
	PROPOSED TACTILE PAVING		EXISTING TREE RETAINED
	PROPOSED KERB		PROPOSED TREE
			PROPOSED CYCLE RACK
			EXISTING TELEPHONE BOX
			RELOCATED TELEPHONE BOX

NOTE: TRADING KIOSKS HAVE BEEN OMITTED FROM THE CONSULTATION PLANS WHILE DIRECT DISCUSSIONS TAKE PLACE ON LOCATION OPTIONS

© Crown copyright and database rights 2023
Ordnance Survey - Licence No 0100031673

Oxford Street Scheme: Map 9



KEY:

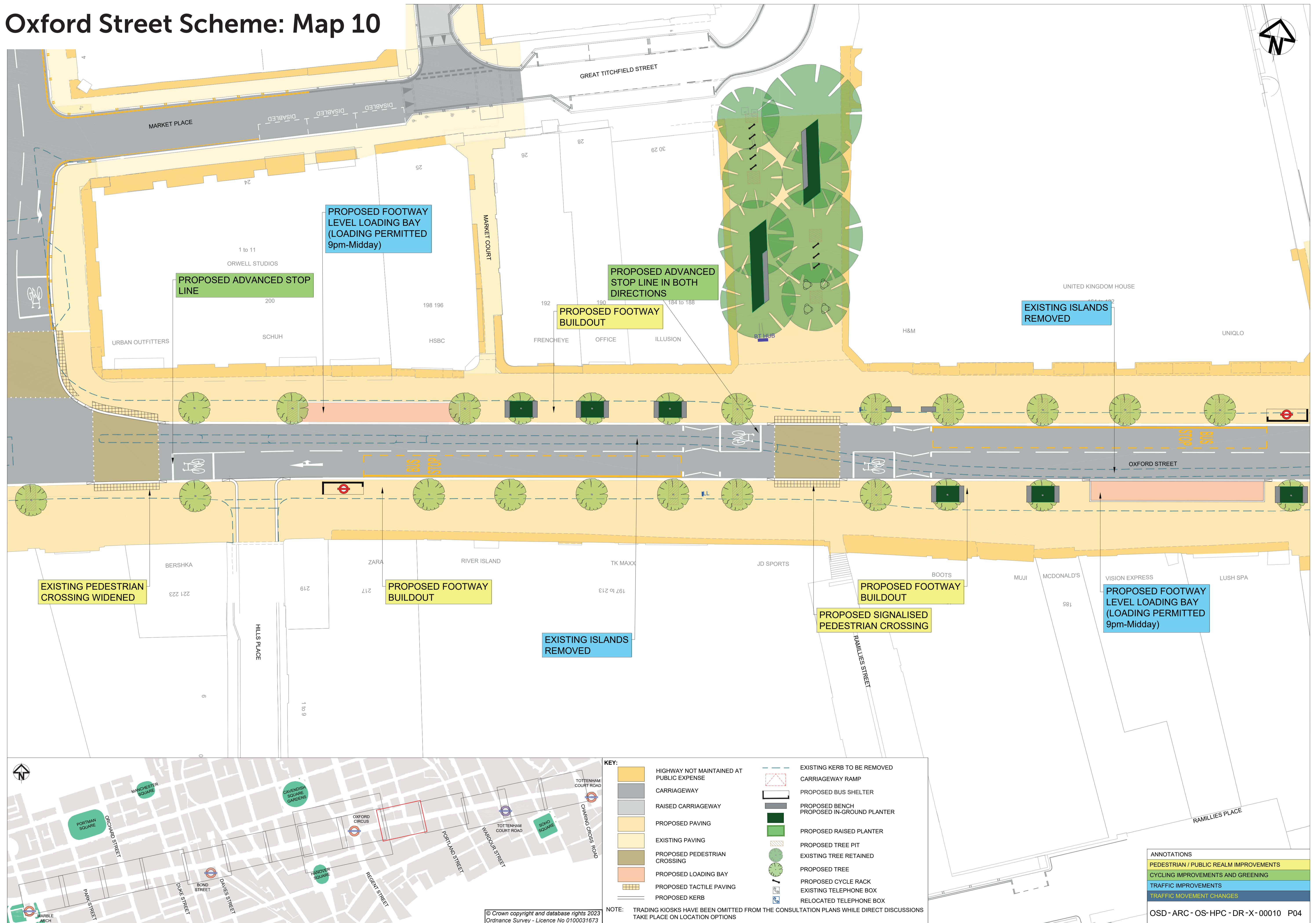
	HIGHWAY NOT MAINTAINED AT PUBLIC EXPENSE		EXISTING KERB TO BE REMOVED
	CARRIAGEWAY		CARRIAGEWAY RAMP
	RAISED CARRIAGEWAY		PROPOSED BUS SHELTER
	PROPOSED PAVING		PROPOSED BENCH
	EXISTING PAVING		PROPOSED IN-GROUND PLANTER
	PROPOSED PEDESTRIAN CROSSING		PROPOSED RAISED PLANTER
	PROPOSED LOADING BAY		PROPOSED TREE PIT
	PROPOSED TACTILE PAVING		EXISTING TREE RETAINED
	PROPOSED KERB		PROPOSED TREE
			PROPOSED CYCLE RACK
			EXISTING TELEPHONE BOX
			RELOCATED TELEPHONE BOX

NOTE: TRADING KIOSKS HAVE BEEN OMITTED FROM THE CONSULTATION PLANS WHILE DIRECT DISCUSSIONS TAKE PLACE ON LOCATION OPTIONS

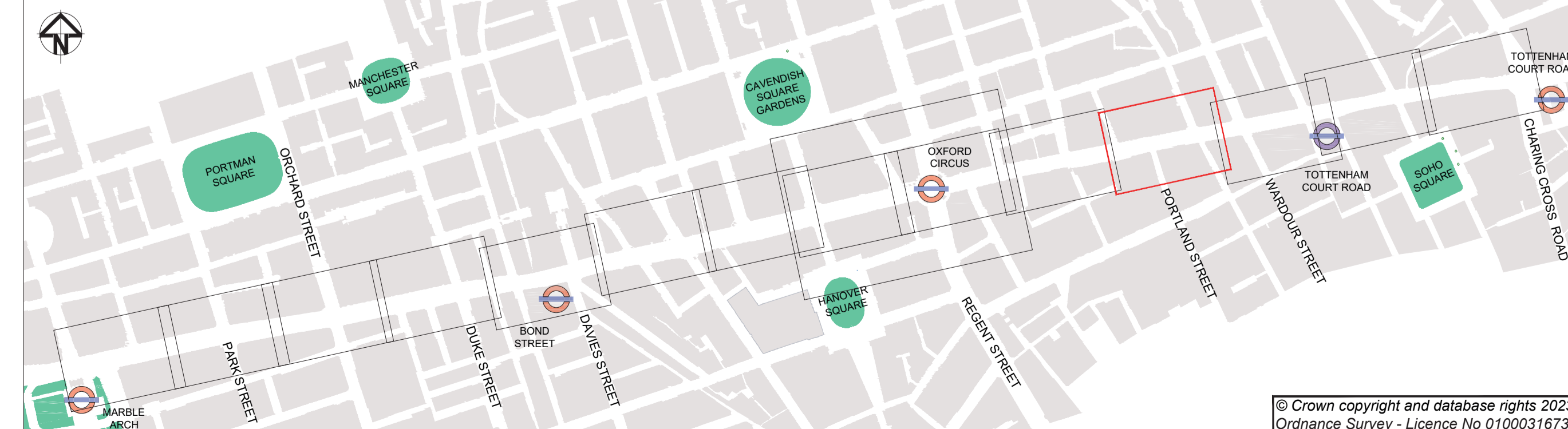
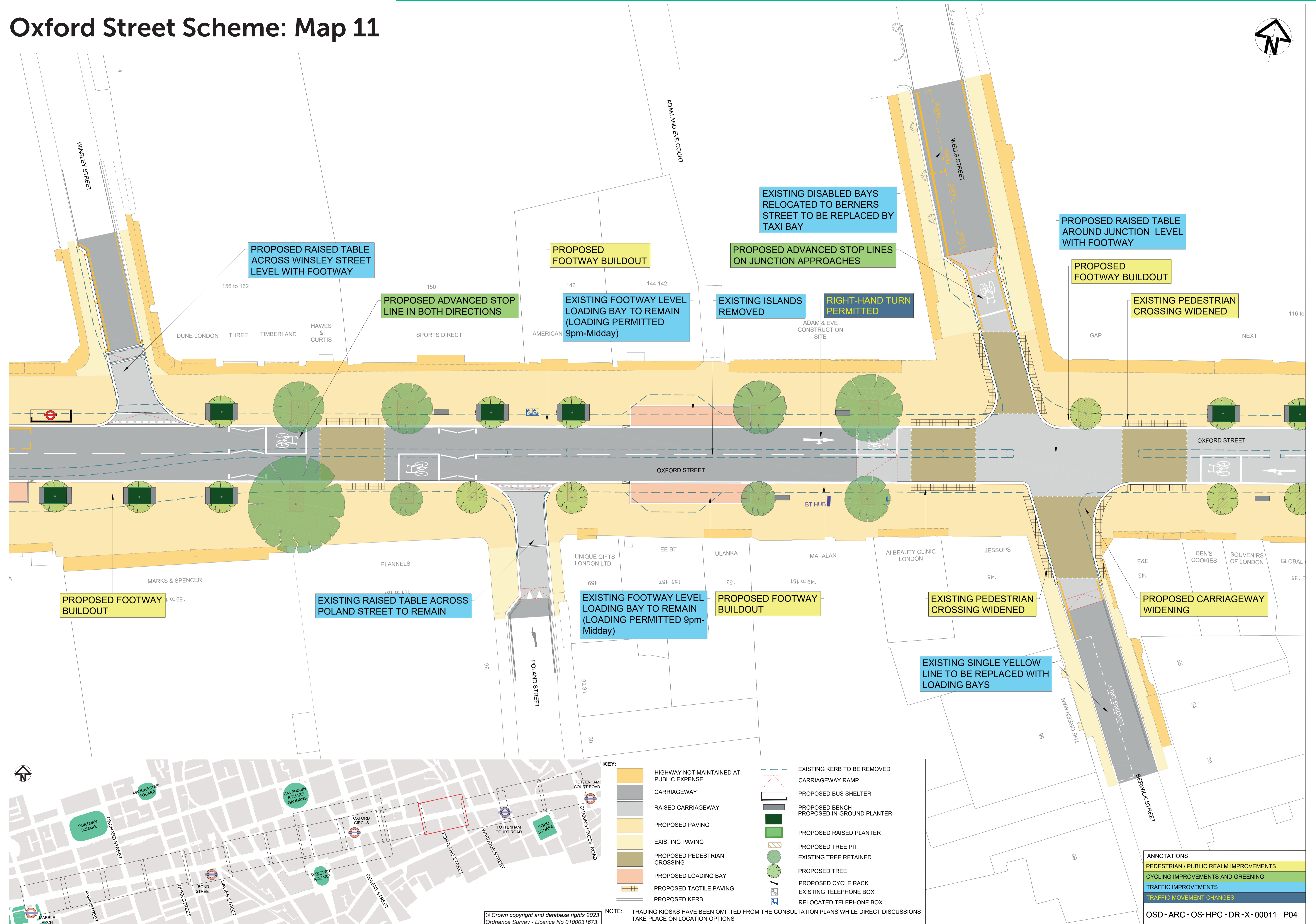
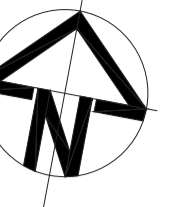
ANNOTATIONS

	PEDESTRIAN / PUBLIC REALM IMPROVEMENTS
	CYCLING IMPROVEMENTS AND GREENING
	TRAFFIC IMPROVEMENTS
	TRAFFIC MOVEMENT CHANGES

Oxford Street Scheme: Map 10



Oxford Street Scheme: Map 11



KEY:

	HIGHWAY NOT MAINTAINED AT PUBLIC EXPENSE		EXISTING KERB TO BE REMOVED
	CARRIAGEWAY		CARRIAGEWAY RAMP
	RAISED CARRIAGEWAY		PROPOSED BUS SHELTER
	PROPOSED PAVING		PROPOSED BENCH
	EXISTING PAVING		PROPOSED IN-GROUND PLANTER
	PROPOSED PEDESTRIAN CROSSING		PROPOSED RAISED PLANTER
	PROPOSED LOADING BAY		PROPOSED TREE PIT
	PROPOSED TACTILE PAVING		EXISTING TREE RETAINED
	PROPOSED KERB		PROPOSED TREE
			PROPOSED CYCLE RACK
			EXISTING TELEPHONE BOX
			RELOCATED TELEPHONE BOX

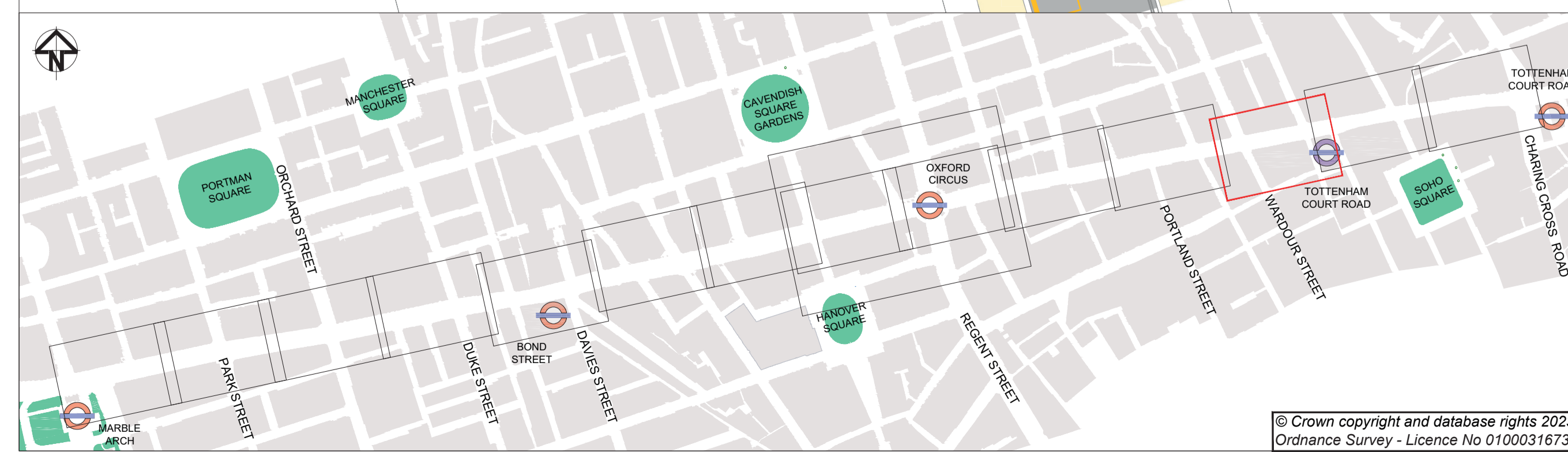
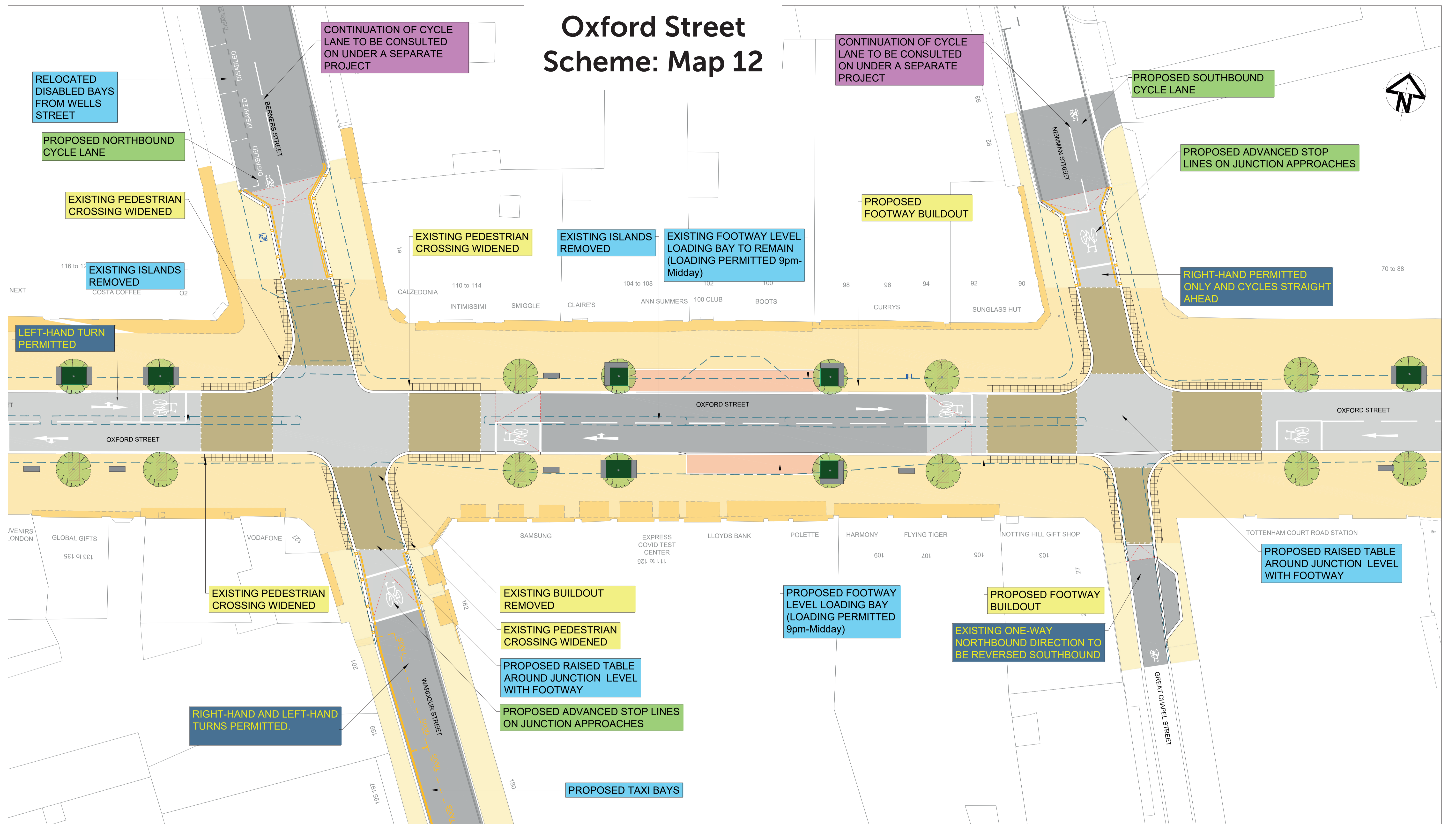
NOTE: TRADING KIOSKS HAVE BEEN OMITTED FROM THE CONSULTATION PLANS WHILE DIRECT DISCUSSIONS TAKE PLACE ON LOCATION OPTIONS

ANNOTATIONS

	PEDESTRIAN / PUBLIC REALM IMPROVEMENTS
	CYCLING IMPROVEMENTS AND GREENING
	TRAFFIC IMPROVEMENTS
	TRAFFIC MOVEMENT CHANGES

OSD-ARC-OS-HPC-DR-X-00011 P04

Oxford Street Scheme: Map 12



KEY:

	HIGHWAY NOT MAINTAINED AT PUBLIC EXPENSE		EXISTING KERB TO BE REMOVED
	CARRIAGEWAY		CARRIAGEWAY RAMP
	RAISED CARRIAGEWAY		PROPOSED BUS SHELTER
	PROPOSED PAVING		PROPOSED BENCH
	EXISTING PAVING		PROPOSED IN-GROUND PLANTER
	PROPOSED PEDESTRIAN CROSSING		PROPOSED RAISED PLANTER
	PROPOSED LOADING BAY		PROPOSED TREE PIT
	PROPOSED TACTILE PAVING		EXISTING TREE RETAINED
	PROPOSED KERB		PROPOSED TREE
			PROPOSED CYCLE RACK
			EXISTING TELEPHONE BOX
			RELOCATED TELEPHONE BOX

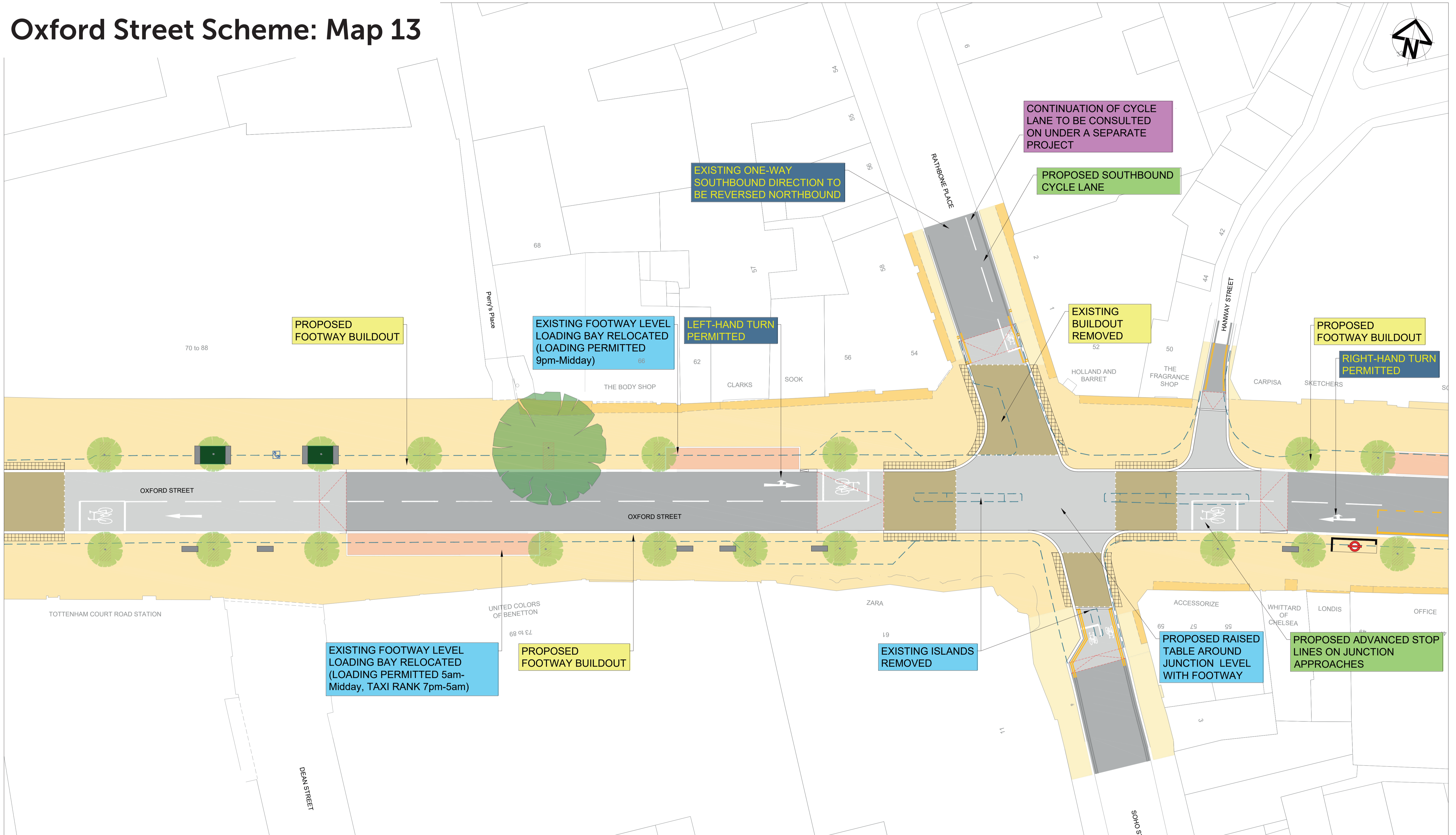
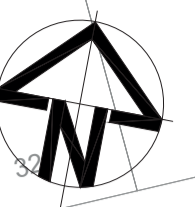
ANNOTATIONS

	PEDESTRIAN / PUBLIC REALM IMPROVEMENTS
	CYCLING IMPROVEMENTS AND GREENING
	TRAFFIC IMPROVEMENTS
	TRAFFIC MOVEMENT CHANGES

OSD - ARC - OS - HPC - DR - X - 00012 P04

© Crown copyright and database rights 2023
 Ordnance Survey - Licence No 0100031673
 NOTE: TRADING KIOSKS HAVE BEEN OMITTED FROM THE CONSULTATION PLANS WHILE DIRECT DISCUSSIONS TAKE PLACE ON LOCATION OPTIONS

Oxford Street Scheme: Map 13



KEY:

	HIGHWAY NOT MAINTAINED AT PUBLIC EXPENSE		EXISTING KERB TO BE REMOVED
	CARRIAGEWAY		CARRIAGEWAY RAMP
	RAISED CARRIAGEWAY		PROPOSED BUS SHELTER
	PROPOSED PAVING		PROPOSED BENCH
	EXISTING PAVING		PROPOSED IN-GROUND PLANTER
	PROPOSED PEDESTRIAN CROSSING		PROPOSED RAISED PLANTER
	PROPOSED LOADING BAY		PROPOSED TREE PIT
	PROPOSED TACTILE PAVING		EXISTING TREE RETAINED
	PROPOSED KERB		PROPOSED TREE
			PROPOSED CYCLE RACK
			EXISTING TELEPHONE BOX
			RELOCATED TELEPHONE BOX

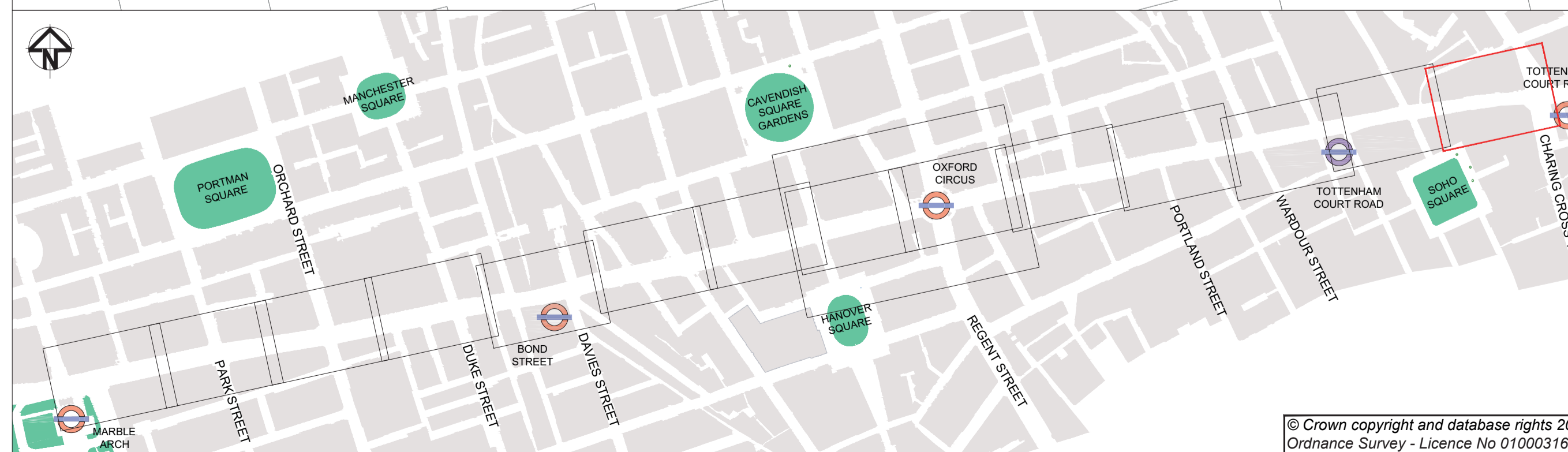
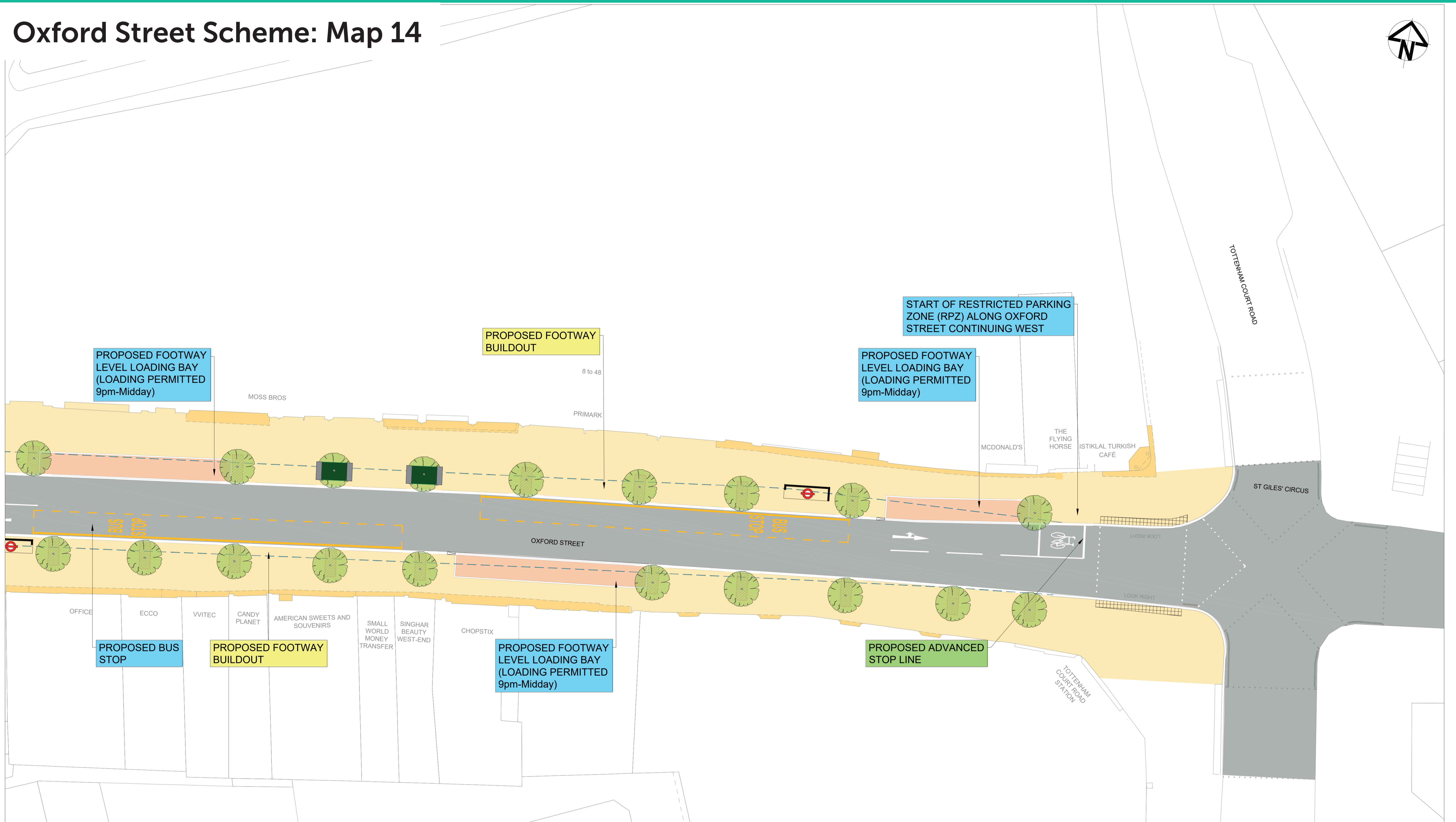
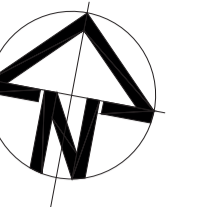
ANNOTATIONS

	PEDESTRIAN / PUBLIC REALM IMPROVEMENTS
	CYCLING IMPROVEMENTS AND GREENING
	TRAFFIC IMPROVEMENTS
	TRAFFIC MOVEMENT CHANGES

QSD - ARC - OS - HPC - DR - X - 00013 P04

NOTE: TRADING KIOSKS HAVE BEEN OMITTED FROM THE CONSULTATION PLANS WHILE DIRECT DISCUSSIONS TAKE PLACE ON LOCATION OPTIONS

Oxford Street Scheme: Map 14



KEY:

	HIGHWAY NOT MAINTAINED AT PUBLIC EXPENSE		EXISTING KERB TO BE REMOVED
	CARRIAGEWAY		CARRIAGEWAY RAMP
	RAISED CARRIAGEWAY		PROPOSED BUS SHELTER
	PROPOSED PAVING		PROPOSED BENCH
	EXISTING PAVING		PROPOSED IN-GROUND PLANTER
	PROPOSED PEDESTRIAN CROSSING		PROPOSED RAISED PLANTER
	PROPOSED LOADING BAY		PROPOSED TREE PIT
	PROPOSED TACTILE PAVING		EXISTING TREE RETAINED
	PROPOSED KERB		PROPOSED TREE
			PROPOSED CYCLE RACK
			EXISTING TELEPHONE BOX
			RELOCATED TELEPHONE BOX

NOTE: TRADING KIOSKS HAVE BEEN OMITTED FROM THE CONSULTATION PLANS WHILE DIRECT DISCUSSIONS TAKE PLACE ON LOCATION OPTIONS

ANNOTATIONS

	PEDESTRIAN / PUBLIC REALM IMPROVEMENTS
	CYCLING IMPROVEMENTS AND GREENING
	TRAFFIC IMPROVEMENTS
	TRAFFIC MOVEMENT CHANGES

OSD - ARC - OS - HPC - DR - X - 00014 P04